


NIXTUN GUICH
ESTR: QAY, -2
PERFIL: 3 DEL BANCO NORTE
DE B SANDOVAL / DARLINS BURBOS

ESCALA: 1:100





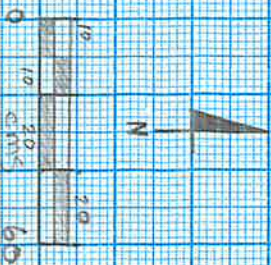
0.54 cm Proporción

DATUM
0.54 cm Proporción



NIXTUN CHICHI
ESTRUCTURA QG 11 - 1
PERILLO SITE DEL MURD SITE
DETAL SANCCVMA 08-09-2013
→ PARTUM







* 3117
3129


* 3117
3130

* 3117
3131

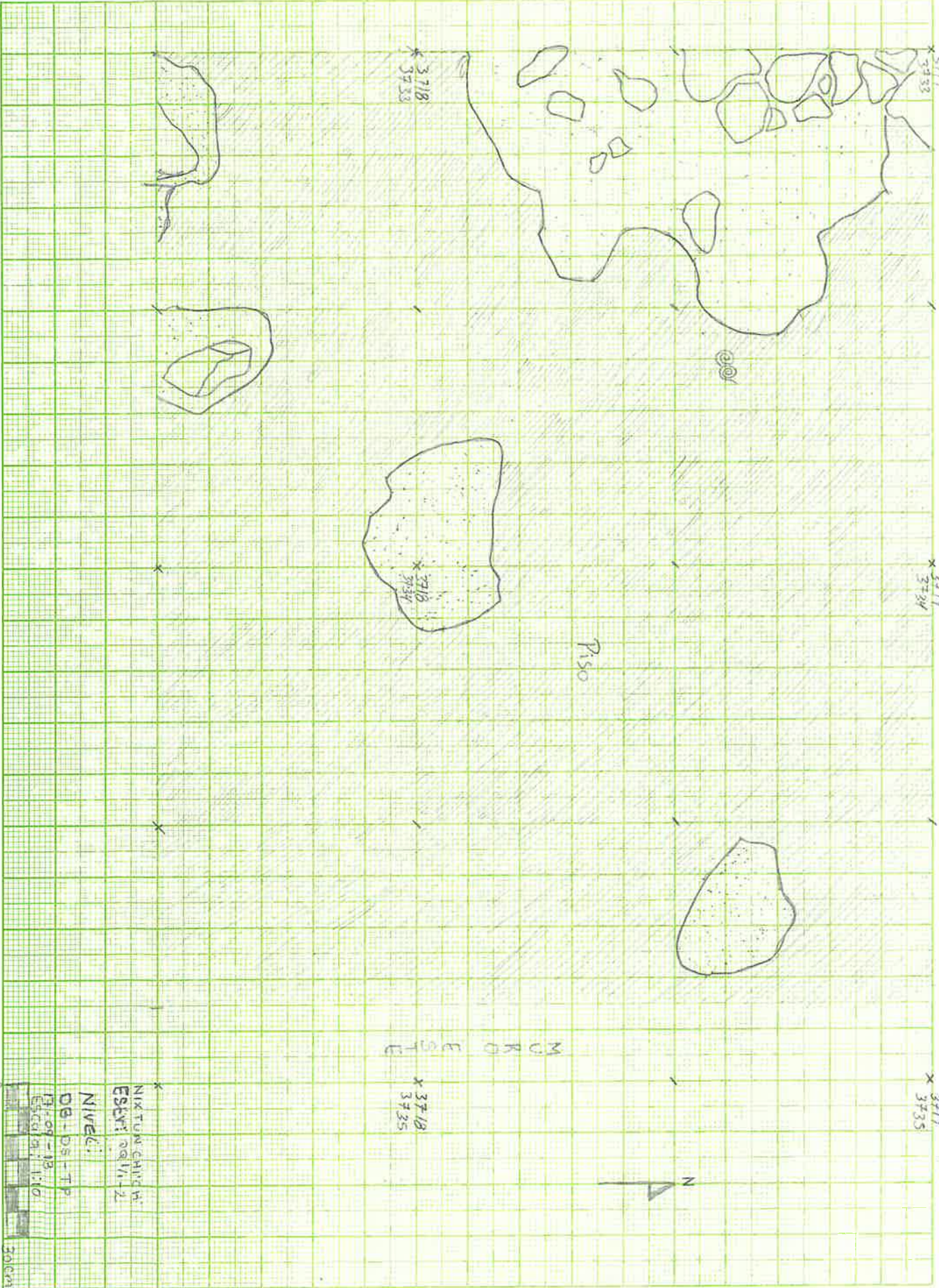
* 3116
3127

* 3116
3130

* 3116
3131



NITONCHICH
ESTR. 001-2
PANTA
17-09-2013
DIAG. SANDOVAL



3719
3733

3718
3733

3717
3734

3718
3734

7.50

3719
3735

3718
3735

MURDOCK ROAD

NIXTON CAMP
ELEV: 1011.2

NIVEG:

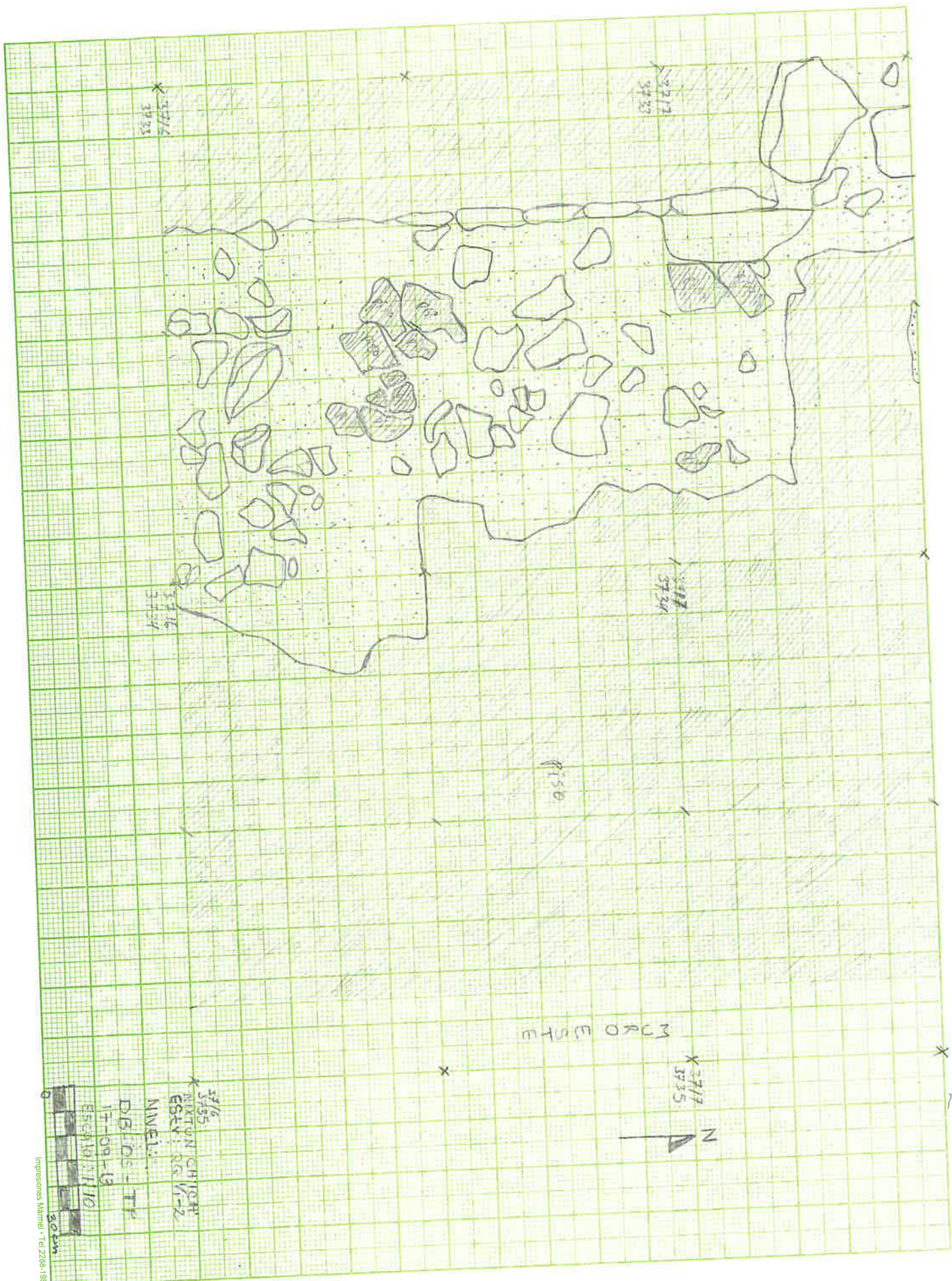
DB-DS-TP

13-09-18

ESG: 01.11.10


500 0 200

Impressoes Marmel - 10/2286-1989



3716
 3735
 NIKTON CHTOP
 ESTY: SG N-2
 NIVEL:
 DRIOS-TE
 17-09-18
 ESCA: 1:1110
 20 cm

3719
 3735
 N
 20 cm



NIXTUN CHICH
 ESTD: 00/11-2
 NIVEL:
 0 100



3317
3731

3317
3732

3317
3733

P15D

3316
3731

3316
3732

3316
3733

NIXTUN CHICHI
ESTR. 300 1/2 - 2


NIVEL

DB-05-TR

19-01-13

Escala: 1:10





3719

3719-2A2X

3719-3A2B

3719
3719

3719-3A2C

3719-3A2D

NIXTON CHICH
 EST. 1800 1/1-2
 NIVEL:
 D16 - D9 - TP
 18.09 - 13
 Escala: 1:10
 3/20/11


3919-2724

3919-2725

3919

3918-3724


3918-3725



NIXTUN CHICH
 Es: 18-09-13
 Nivel: D8-105-TP

Escala: 1:10

1	2	3	4	5	6	7	8	9	10
11	12	13	14	15	16	17	18	19	20



* 3418
* 3429

* 3418
* 3429


* 3418
* 3430

* 3418
* 3430

* 3418
* 3431

* 3418
* 3431


N NEXT ON CHICH
STR. 001-2
PLANTA
DE VIGI SANDOVAL
19-09-2013
ESCALA: 1:110



NIXTUN QALCH
ESTR. 001/1-2
PERFIL OESTE DEL MURO ESTE
DE LA SANDOYA 13-09-2003

→ DATUM

3717
3735




3716



NN

→ DATUM
5X CASO DATUM

FERRONIA INTERIDA DE BANCOS SUPERICIL DE PLATAFORMA



NIXTUN QALCH
ESTR. 001/1-2
PERFIL: Esquina interior del banco
superficie de plata forma
DE LA SANDOYA / DARLING BURGOS
20-09-13

30CM

